

INFINITUS

The Total Asset Safety Solution

Get total assurance of the safety of your asset with a single point solution converging data acquisition technologies, services, support & software.

DATA COLLECTION VIA METASENSING

- Remote Sensing: InSAR, Optical, Thermal Imagery, Multispectral and Hyperspectral Imagery
- Surveying and 3D Modeling: UAVs, LiDAR, Laser Scanning, Radar, Total Stations, GNSS
- Surface and Sub-surface Sensors: Fiber Optics Sensors, Environmental & Geotechnical Instrumentation
- NexaWave IoT Dataloggers
- Project Management & Installation

DATA INTEGRATION VIA PROQIO

- Cross-platform seamless data integration across diverse sources from sensors to surveying to satellite data.
- Dynamic data visualisation
- AI & Machine Learning integration

DATA ANALYSIS & UNDERSTANDING


- Data Reporting
- Data Visualization
- GIS integration
- Digital Twins
- Data Validation

RISK ASSESSMENT AND ALARM MANAGEMENT SYSTEM

- Proqio's Early Warning System
- Integration with Government Risk Assessment Systems
- Control, Safety, Flexibility

CONTINUOUS MONITORING

- Predictive Intelligence
- Advanced Visualization
- Automatic Reporting
- Customizable Dashboards



Structural Health Monitoring



Mining



Dams



Transportation



Civil Infra



Bridges



Landslides



Tunnels

INFINITUS

The total asset safety solution integrating metasensing, monitoring, and visualization for Infrastructure Projects.

DATA COLLECTION

Measurement Technologies for Infrastructure Monitoring
This step involves extensive data collection using various measurement technologies tailored to the specific needs of different infrastructure sectors. These technologies are essential for capturing detailed images, scientific parameters, and topographical data, crucial for accurate monitoring, safety, maintenance, and performance analysis.

Measurement Technologies:

- **Remote, Surface, or Sub-Surface Data Collection:** Customized to meet the unique requirements of various infrastructures like dams, mines, tunnels, structural health monitoring, civil infrastructure, construction, transportation systems, landslides, and more.

Methods of Data Collection:

- **Historical Data Collection:** Utilizing satellite data and site investigations to analyze historical changes and assess diverse infrastructure projects' geological and structural integrity.
- **Real-Time Data Collection:** Employing advanced sensors and surveying tools designed for specific infrastructure applications.

Key Technologies Employed:

- **Satellites and Aerial Vehicles:** Equipped with sensors like LiDAR, radar, and optical cameras for high-resolution imaging, helpful in monitoring potential risks and structural and geotechnical changes across various infrastructure projects.
- **Sensors:** These include geotechnical, environmental, structural health monitoring, and fiber optics sensors calibrated for specific infrastructure needs.
- **Survey Equipment:** Versatile tools for precise measurement and analysis in varied infrastructure environments.

Remote Sensing Techniques:

- **InSAR and DInSAR:** Utilized for mapping ground deformation across various infrastructures, including urban areas, dams, bridges, and more.
- **Optical and Thermal Imagery:** Employed for monitoring changes in land cover, detecting heat anomalies, and assessing soil moisture levels in diverse environments.
- **Radar Data:** To measure surface deformation adapted for different environments, including urban natural landscapes.
- **Multispectral and Hyperspectral Imagery:** Used to identify changes in land use, vegetation health, and environmental impacts across different infrastructures.

Advanced Surveying and 3D Modelling:

- **UAV Surveying:** For high-resolution data collection and processing across multiple infrastructure projects. Equipped with HD, IR, and Thermal Cameras.
- **LiDAR, Scanner, and Radar Surveying:** Providing detailed topographical and environmental data essential for the safety and maintenance of various infrastructures.
- **Automatic Total Station and GNSS/GPS Monitoring:** Accurate location tracking and movement analysis are crucial in large-scale infrastructure projects.

Comprehensive Instrumentation System:

- **Fiber Optics:** This includes distributed fiber optics for real-time monitoring of structural changes in various infrastructures.
- **Environmental Sensors:** Such as weather stations for monitoring atmospheric conditions and climate impacts on various infrastructure projects.
- **Geotechnical and Structural Health Monitoring Sensors:** Developed with advanced technologies for robust performance in diverse settings.
- **Subsurface Measuring Tools:** A multi-sensor approach to monitor conditions affecting the structural integrity of different infrastructures.

Key Monitoring Parameters for Sensors:

- **Water Level and Pressure:** Monitored using Piezometers, which are essential in dam and water management systems.
- **Lateral Movement and Inclination:** Tracked with in-place inclinometers and tilt meters in structures like bridges and high-rise buildings.
- **Deformation and Settlement:** Monitored using extensometers, crack, joint, and creep meters in various construction and civil engineering projects.
- **Load/Force:** Measured by Center Hole Load Cells and Resistance Strain Gage in structural health monitoring.
- **Rainfall and Weather:** Assessed through rain gauges and weather stations, vital for environmental and infrastructure analysis.
- **Convergence:** Monitored with prism targets, automatic total stations, laser scanners, or RF LoRa tilt + laser systems in tunneling and mining projects.
- **Stress:** Measured using vibrating wire pressure cells in shotcrete, soil, or concrete structures and borehole stress meters in geotechnical applications.
- **Displacement and Strain:** Tracked using DInSAR, InSAR, crack and joint meters, fiber optic sensors, or arc weldable strain gage in various infrastructures.
- **Seepage:** Monitored using automatic seepage monitoring sensors, particularly in dam and water containment structures.
- **Vibration Levels:** To monitor the impact of industrial activities, traffic, and natural seismic activity on infrastructures.
- **Scour and Corrosion:** Monitored using specialized systems to assess the integrity of structures exposed to water and corrosive environments.

NexaWave IoT Integration:

- **Data Loggers and Communication Systems:** Compatible with various sensors for comprehensive data collection and transmission across different infrastructure sectors.

Visual Inspection and Area Analysis:

- Regular inspections across various infrastructures to identify potential risks and changes, ensuring the ongoing accuracy and effectiveness of the monitoring systems.

INFINITUS

The total asset safety solution integrating metasensing, monitoring, and visualization for Infrastructure Projects.

DATA INTEGRATION THROUGH PROQIO

Infinitus, utilizing its advanced platform Proqio, facilitates effective data integration across a broad spectrum of infrastructure sectors. This process ensures user-friendly and customizable reporting, enhanced with AI algorithms for timely decision-making and operational efficiency across various infrastructures.

Core Functionality of Proqio in Infrastructure Health Monitoring:

- **Cross-Platform Data Integration of Diverse Data Sources:** Proqio excels in aggregating data from sector-specific sensors, advanced surveying equipment, satellite imagery, and GIS layers. This integration is pivotal for offering a holistic view of infrastructure status, including bridges, tunnels, dams, transportation systems, and urban structures. It ensures seamless data merging from various platforms such as BIM (Building Information Modeling), drone imagery, construction progress, and environmental data.
- **Customizable Data Representation for Diverse Infrastructure Needs:** Proqio offers visualization options tailored to different infrastructure requirements, including digital twins, 3D maps, trend analysis, and interactive dashboards, catering to the diverse needs of stakeholders across various sectors.
- **AI and Machine Learning Adaptation for Infrastructure:** The platform's AI and ML capabilities are tuned for broad infrastructure applications, analyzing extensive data sets from a variety of parameters and sensing methods. This technology is key in forecasting structural risks, predicting maintenance needs, and preparing for future operational challenges across infrastructures.

Benefits of Using Proqio in Infrastructure Monitoring:

- **Customizable and Scheduled Reporting:** Tailored to meet the unique reporting needs of different infrastructure projects.
- **Alarm System for Early Warning:** Includes an advanced alarm system for early detection of potential risks, enhancing proactive risk management across all infrastructure types.
- **Real-Time Dashboards for Instant Insights:** Provides virtual dashboards for real-time monitoring, offering instant insights into the safety and integrity of diverse infrastructures.
- **Flexibility, Control, and Security:** Users can access and manage data according to their specific operational needs, ensuring control and security over their assets.
- **Scalability and Customization:** Proqio's scalability allows customization to suit different infrastructure types, scales, and environmental conditions.

Specialized Application for Broad Infrastructure Monitoring:

- **Proactive Monitoring of Structural and Operational Integrity:** Proqio is particularly beneficial for monitoring various infrastructures, supporting a proactive approach to safety and efficiency.
- **Enhanced Predictive Maintenance Across Sectors:** By leveraging AI and ML algorithms with sector-specific data, Proqio significantly improves the capability to predict and address potential risks before they escalate.
- **Ensuring Safety and Integrity in Diverse Infrastructure Projects:** Proqio plays a crucial role in ensuring the safety and structural integrity of a wide range of infrastructures. Its sophisticated data integration and real-time control and monitoring create a robust platform for effective risk management in various sectors.

INFINITUS

The total asset safety solution integrating metasensing, monitoring, and visualization for Infrastructure Projects.

DATA ANALYSIS & UNDERSTANDING

This phase focuses on the comprehensive analysis and understanding of collected data tailored to various infrastructure sectors. Accurate interpretation of this data is crucial for informed decision-making and effective risk management across various infrastructure projects.

Key Components of Data Analysis and Understanding:

Change Detection:

- Monitoring changes over time in critical parameters related to different infrastructures.
- Utilizes data from diverse sensors, advanced surveying, and remote sensing techniques suitable for urban structures, transportation systems, dams, and more.

Data Reporting:

- Systematic reporting of findings and insights derived from data analysis across different sectors.
- Keeps all stakeholders, including project managers, engineers, and safety officials, informed with up-to-date information.

Data Understanding:

- In-depth analysis of data to understand underlying patterns and structural implications across various infrastructures.
- Identifying subtle structural changes, analyzing environmental conditions, and pinpointing potential weaknesses or risks.

Data Validation:

- Ensuring the accuracy and reliability of collected data through comprehensive validation processes.
- Cross-referencing different data sources to affirm findings and mitigate the risk of inaccurate risk assessment.

GIS Integration:

- Merging collected data with GIS layers to enhance spatial analysis and visualization tailored to specific infrastructure types.
- Provides a broad geographical context, assisting in identifying risk-prone areas and devising mitigation strategies.

Digital Twins:

- Creating digital twins for various infrastructures, such as bridges, buildings, roads, and tunnels, for a virtual representation.
- Enables stakeholders to interact with and analyze detailed models, enhancing understanding and scenario planning.

Establishing Systems for Susceptibility Determination:

- Developing systems to identify areas within various infrastructures more susceptible to risks, including structural integrity issues, environmental hazards, or operational failures.
- Aids in focused monitoring and implementation of preventive measures.

Susceptibility Mappings for Diverse Infrastructures:

- Static Mappings: Illustrate inherent risks in various infrastructures, considering historical data and structural analysis.
- Dynamic Mappings: Adapt susceptibility values based on dynamic factors such as recent construction activities, environmental changes, and usage patterns.

Importance in Infrastructure Monitoring:

- This step is vital in converting raw data into actionable intelligence, enabling operators and engineers to identify potential risk areas across different infrastructures preemptively.
- Supports the implementation of necessary precautions and mitigative actions to ensure safety and efficiency in various infrastructure projects.

INFINITUS

The total asset safety solution integrating metasensing, monitoring, and visualization for Infrastructure Projects.

RISK ASSESSMENT AND ALARM MANAGEMENT SYSTEM

This critical phase in the Infinitus approach involves conducting comprehensive risk assessments and implementing an effective alarm management system across various infrastructures. This step is vital for identifying high-risk areas in diverse infrastructure projects and formulating preventive strategies to mitigate these risks.

Critical Components of Risk Assessment and Alarm Management:

Analyzing Collected Data for Risk Assessment:

- Utilizes all data gathered from previous steps to assess potential risks across various infrastructures, focusing on structural integrity, operational safety, and environmental impact.
- Identification of areas with a high likelihood of failures, hazards, or incidents relevant to specific infrastructure types like bridges, tunnels, dams, and urban structures.

Proqio Warning System via Alarms:

- An advanced alarm system integrated within the Proqio platform, customized for diverse infrastructure needs.
- Provides timely alerts and warnings based on risk assessment results tailored to each infrastructure type.

Integration with Asset Risk Management Systems:

- Aligns and complements sector-specific risk assessment protocols and existing alarm systems.
- Enhances the overall effectiveness of the infrastructure monitoring system through a collaborative and integrated approach.

Integration with Other Disaster Management Systems:

- Ensures that the infrastructure alarm system works in conjunction with broader disaster management and emergency response systems.

Features of the Alarm Management System:

- **Control:** Maintains constant surveillance and control over various infrastructures for immediate action when needed.
- **Safety:** Prioritizes the safety of the infrastructure, its users, and the surrounding communities.
- **Flexibility:** Adapts to different scenarios and risk levels in various infrastructures, providing tailored responses based on the severity of the assessed risk.

Planning Preventive Measures:

- Based on risk assessments, strategies, and measures are devised to mitigate potential impacts in different infrastructure sectors.
- Involves real-time communication and response protocols, coordinating with infrastructure management, emergency services, and relevant stakeholders for implementing these measures.

Importance in Infrastructure Monitoring:

- This step is crucial in transitioning from monitoring and analysis to actionable responses across various infrastructure sectors.
- It plays a key role in preemptively alerting and mobilizing response teams, preventing accidents, minimizing environmental impact, and ensuring the safety and longevity of infrastructures.

INFINITUS

The total asset safety solution integrating metasensing, monitoring, and visualization for Infrastructure Projects.

CONTINUOUS MONITORING AND PREDICTIVE INTELLIGENCE

The final step in the Infinitus approach focuses on continuous vigilance and leveraging predictive intelligence. This phase is crucial for maintaining an up-to-date understanding of the conditions and proactively managing potential risks in diverse infrastructure projects.

Key Components of Continuous Monitoring and Predictive Intelligence:

Continuous Monitoring:

- Ongoing surveillance of various infrastructures like bridges, tunnels, dams, transportation systems, and urban structures to detect changes, movements, or potential failures.
- Regular updates to risk assessments based on the latest monitoring data, ensuring the monitoring system remains accurate and relevant.

Predictive Intelligence:

- Utilizing collected data to forecast potential scenarios specific to different types of infrastructures.
- Aids in predictive maintenance and real-time monitoring, enhancing readiness and response strategies for sector-specific challenges.

Reporting and Dashboards:

- Employing Proqio to provide comprehensive reporting and real-time dashboards for different infrastructure sectors.
- Facilitates easy access to current data and insights for stakeholders, enhancing communication and decision-making.

Advanced Visualization Techniques:

- Offering immersive and interactive visual representations of infrastructure data.
- Includes tools such as 3D mapping, digital twins, and other visualization technologies to facilitate a deeper understanding of complex data sets.

Benefits of Continuous Monitoring and Predictive Intelligence:

- **Enhanced Awareness:** Maintains constant surveillance over various infrastructures, identifying potential risks early.
- **Proactive Risk Management:** Empowers authorities and stakeholders to take proactive safety measures based on predictive insights.
- **Informed Decision-Making:** Supports well-informed decisions through continuous data flow and advanced visualization, crucial in managing dynamic infrastructure environments.

Importance in Infrastructure Monitoring:

- Ensures the monitoring system is dynamic and adaptable to changing conditions typical in different infrastructure sectors.
- Promotes a proactive approach to managing risks, shifting from a reactive to a preventive paradigm across various infrastructure types.

Ensuring Reliability and Accuracy:

- Regular calibration and maintenance of monitoring equipment and systems across all infrastructure sectors are essential.
- Continuous refinement of AI models and algorithms, incorporating new data and insights for more accurate predictions and risk assessments in diverse infrastructure settings.

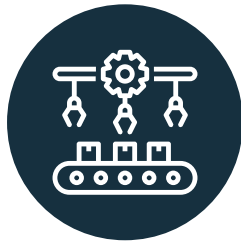
INFINITUS

The total asset safety solution integrating metasensing, monitoring, and visualization for Infrastructure Projects.

Why Encardio?




50+ Years
1000+ Projects
Unparalleled Expertise



Only Corporation
with all in-house
capabilities



Highly qualified
Engineers



Single Point of
Contact across
all your needs

Infinitus across diverse applications



Dams



Mining



Tunnels



Transportation



Construction &
Civil Infrastructure



Bridges



Landslides &
Disaster Management



Energy



Environmental
Monitoring



Pipelines



Structural Health
Monitoring



Smart Cities

Connecting Data, Expertise & Technology to Build & Protect Megastructures & Natural Resources